



# PAKISTAN NOTICES TO MARINERS

## WEEKLY EDITION 22

Notice: 78 – 79(T)/22

04 JUN 2022

Copies of these Notices can be obtained gratis from Mercantile Marine Department and PN Chart Depot / NAVAREA IX Headquarters, 11 Liaquat Barracks Karachi. The same can be downloaded from web: [hydrography.paknavy.gov.pk](http://hydrography.paknavy.gov.pk).

### CONTENTS

- I NOTICES TO MARINERS
- II REPRINTS OF RADIO NAVIGATIONAL WARNINGS
- III CORRECTIONS TO SAILING DIRECTIONS
- IV MARINE INFORMATION

Mariners are requested to inform the Hydrographic Department, Naval Headquarters, 11 Liaquat Barracks, Karachi, Pakistan, immediately on the discovery of new dangers, or suspected dangers to navigation and of changes or defects in aids to navigation noticed in NAVAREA IX and of shortcomings in PAK charts or publications.

Tel : + 92-21-48506151  
+ 92-21-48506152  
Fax : + 92-21-99201623  
+ 92-21-35867737

E-mail : [hydropk@paknavy.gov.pk](mailto:hydropk@paknavy.gov.pk)  
[hydrpk@gmail.com](mailto:hydrpk@gmail.com)

Web : [hydrography.paknavy.gov.pk](http://hydrography.paknavy.gov.pk).


**MUHAMMAD WASIM**  
Captain Pakistan Navy  
Hydrographer

**Hydrographic Department, Naval Headquarters, 11 Liaquat Barracks, Karachi 75530, PAKISTAN**

**PART – I**  
**NOTICES TO MARINERS**


**78\*/22 QATAR - Submarine pipelines.**

**BA Chart 2523 (INT 7250)** [ *previous update 1646/22* ] WGS84 DATUM

Insert            Insert submarine pipeline, , joining:


26° 04′.92N., 51° 34′.61E.  
26° 06′.31N., 51° 35′.26E.  
26° 10′.75N., 51° 43′.59E.  
26° 11′.76N., 51° 46′.12E.  
26° 20′.80N., 51° 54′.30E.  
26° 22′.30N., 51° 56′.42E.  
and  
26° 26′.69N., 51° 53′.97E.  
26° 26′.60N., 51° 53′.56E.  
26° 30′.30N., 51° 53′.56E.  
26° 32′.63N., 51° 52′.45E.  
26° 34′.99N., 51° 51′.81E.  
26° 35′.07N., 51° 51′.93E.

**BA Chart 2837 (INT 7017)** [ *previous update 2031/22* ] WGS84 DATUM

Insert            Insert submarine pipeline, , joining:


25° 56′.9N., 51° 30′.9E.  
26° 00′.9N., 51° 33′.3E.  
26° 06′.3N., 51° 35′.3E.  
26° 11′.8N., 51° 46′.1E.  
26° 22′.3N., 51° 56′.3E.  
and  
26° 26′.7N., 51° 53′.9E.  
26° 30′.3N., 51° 53′.6E.  
26° 32′.6N., 51° 52′.4E.  
26° 35′.0N., 51° 51′.8E.

**BA Chart 2847 (INT 7018)** [ *previous update 1367/22* ] WGS84 DATUM

Insert            Insert submarine pipeline, , joining:

25° 56′.9N., 51° 30′.9E.  
26° 00′.9N., 51° 33′.3E.  
26° 06′.3N., 51° 35′.3E.  
26° 11′.8N., 51° 46′.1E.  
26° 22′.3N., 51° 56′.3E.  
and  
26° 26′.7N., 51° 53′.9E.  
26° 30′.3N., 51° 53′.6E.  
26° 32′.6N., 51° 52′.4E.  
26° 35′.0N., 51° 51′.8E.

**BA Chart 2886 (INT 7243)** [ *previous update 1646/22* ] WGS84 DATUM

Insert            Insert submarine pipeline, , joining:

26° 04′.9N., 51° 34′.6E.  
26° 06′.3N., 51° 35′.3E.  
26° 10′.7N., 51° 43′.6E.  
26° 11′.8N., 51° 46′.1E.  
26° 20′.8N., 51° 54′.3E.  
26° 22′.3N., 51° 56′.4E.  
and  
26° 26′.7N., 51° 54′.0E.  
26° 26′.6N., 51° 53′.6E.  
26° 30′.3N., 51° 53′.6E.  
26° 32′.6N., 51° 52′.4E.  
26° 35′.0N., 51° 51′.8E.  
26° 35′.1N., 51° 51′.9E.

Source: Admiralty Notice to Mariners No. 2207\*/2022.

**79(T)/22 QATAR - Buoy.**

1. A waverider buoy has been deployed in position 26° 32′.67N., 52° 01′.51E.
2. Mariners are advised to navigate with caution in the area.
3. Former Notice 6162(T)/19 (PAK Notice 213(T)/19) is cancelled.  
(WGS84 DATUM)

**BA Chart affected - 2523 (INT 7250)**

Source: Admiralty Notice to Mariners No. 2174(T)/2022.

**PART – II****RADIO NAVIGATIONAL WARNINGS**

- 203/22. CENTRAL GULF.** Qatar. Charts BA 2523, 2886, 3772 and 3950. West Tucana Rig will be moved on 290100 UTC May 22 by vessel Lanpan-32 Lanpan-31 Lanpan-35 and Halul-26 from its current position 25-59.44N 51-45.56E to 26-13.26N 051-48.05E. Mariners are requested to navigate with caution and give wide berth. Cancel this message 02 Jun 2022.
- 204/22. RED SEA.** Saudi Arabia. BA Charts 158, 2599, 2658 and 2659. Firing practice will be conducted from 0500 UTC to 1200 on 30 May to 01 Jun 22 in area bounded by following coordinates:
- 20-46.50N 039-00.00E  
20-46.50N 038-38.00E  
20-26.50N 039-00.00E  
20-26.50N 038-38.00E
- Ships and craft are to keep well clear of assigned danger area on above specified schedule. Cancel this message on 012359 UTC Jun 22.
- 205/22. SOUTHERN GULF.** UAE. Charts BA 2443, 2837 and 2889. Seismic survey in progress till 05 Jun 22 in following areas:
- Receiver Boundary  
24-56.66N 053-24.80E  
24-56.55N 053-31.26E  
24-51.43N 053-31.15E  
24-51.54N 053-24.70E
- Source Boundary  
24-59.88N 053-24.96E  
24-59.78N 053-31.12E  
24-48.17N 053-30.89E  
24-48.28N 053-24.75E
- Fishing, anchoring and diving operations are strictly prohibited. Mariners are advised to navigate with caution and maintain listening watch on channel 16/72. Cancel this message on 052359 UTC Jun 22.
- 206/22. CENTRAL GULF.** Qatar. Charts BA 2523, 2837, 2847, 2883, and 2886. Rig MODU Aquamarine Driller will be moved on 30 May 22 by Halul-70, Bourbon Liberty-304 and Bourbon Liberty-306 from position 25-54.20N, 051-43.00E to 26-37.18N 052-04.02E. Wide berth requested. Cancel this message on 032359 June 2022.
- 207/22. CENTRAL GULF.** Qatar. Charts BA 2523, 2883 and 2886. Mooring buoy No.4 in position 26-41.01N, 051-54.38E reported unlit. Mariners cautioned.
- 208/22. CENTRAL GULF.** Qatar. Charts BA 2837, 2886 and 2887. Rig Emerald Driller will be moved on 30 May 22 by Lanpan-30 Halul-62 and Warrior-30 from 25-53.34N 052-43.68E to 25-56.37N 052-44.67E. Wide berth requested. Cancel this message on 022359 June 2022.
- 209/22. CENTRAL GULF.** Bahrain. Charts BA 2886, 3738 and 3790. Mine hunting unit will operate from 31 May to 02 Jun 2022 in area bounded by following coordinates:
- Training Area 1  
26-11.45N 050-44.54E  
26-11.27N 050-46.08E  
26-17.38N 050-47.89E  
26-17.55N 050-46.35E
- Wide berth requested. Cancel this message on 022359 UTC Jun 2022.
- 210/22. SELF CANCELLING.** Cancel Navarea IX warning 164 of 2022.
- 211/22. NORTHERN GULF.** Kuwait. Charts BA 1265, 2882, 2884 and 3773. Drilling and excavation operation will commence from 01 Jun 2022 by rig Oriental Phoenix and crew vessel Charlile 3 in position 29-24.13N 048-50.73E. Mariners are advised to navigate with caution and maintain an exclusive zone of 1 NM around the rig. Keep listening watch on VHF channels 14, 16 and 69.
- 212/22. SELF CANCELLING.** UAE. Dubai. Charts BA 2837, 2889, 3176 and 3739. Derelict floating pipe reported in vicinity of position 24-59.98N 054-55.67E. Mariners cautioned.
- 213/22. SELF CANCELLING.** Cancel Navarea IX warning 196 of 2022.
- 214/22. SELF CANCELLING.** Cancel Navarea IX warning 081 of 2022. Published in Admiralty NTM 12 of 2022.

**215/22 SELF CANCELLING.** Navigational Warnings Inforce:

2021 series: 024, 086, 109, 223, 224, 292, 336, 368, 397, 398, 399, 408, 445, 448, 490, 491, 492 and 513.

2022 series: 021, 027, 039, 067, 069, 070, 080, 095, 101, 102, 109, 112, 125, 133, 142, 144, 170, 172, 180, 185, 189, 193, 194, 198, 199, 200, 205, 207, 211 and 212.

**COASTAL WARNING**

**059/22. SELF CANCELLING.** Navigational Warnings Inforce:

2020 Series: 143.

2021 Series: 095 and 136.

2022 Series: 024, 027, 053, 054 and 056.

WPGs Inforced 2022: 19

WPGs Cancelled 2022: 15 and 20

**PART – III****CORRECTIONS TO SAILING DIRECTIONS****NP63 Persian Gulf Pilot (2021 Edition)****Iran – Bandar-e Pārs — Arrival information;  
anchorage; pilotage; ODAS buoy****130**Paragraph 6.41 1 lines 5–8 *Replace by:*

Outer anchorage is centred at 27°33'30N 52°24'00E, with depths from 40 to 66 m. An ODAS superbuoy (special) (27°32'23N 52°28'07E) is situated in the SE corner of the anchorage.

Paragraph 6.41 3 lines 1–5 *Replace by:*

- 3 **Pilotage.** SPM Pilot boards about 2 miles W of SPM; Harbour Pilot boards in the vicinity of the ODAS superbuoy (special) (27°32'23N 52°28'07E). Tugs are available. For further information, see *ADMIRALTY List of Radio Signals Volume 6(8)*.

Iranian Notice 1/22 [NP63-No 62-Wk 22/22]

**United Arab Emirates – ‘Ajmān —  
Arrival information; anchorages****148**Paragraph 7.75 1 *Replace by:*

- 1 **Outer anchorages.** See 7.88 and 7.95.

Correspondence Sharjah Port [NP63-No 66-Wk 22/22]

**United Arab Emirates – Shārhah —  
Arrival information; anchorage****151**Paragraph 7.95 1 *Replace by:*

- 1 Designated anchorages are as follows:  
A (25°26'52N 55°17'65E), depth 20 to 25 m.  
B (25°28'78N 55°13'33E), depth 20 to 26 m.  
Numerous wrecks and obstructions are situated within the anchorage.  
C (25°31'39N 55°16'15E), depth 25 to 30 m.

GB Charts 3405 and 3175 (2021)

[NP63-No 67-Wk 22/22]

**United Arab Emirates – Jabal Az Ḥannah –  
Mugharaq Port — Limiting conditions; depths****175**Paragraph 7.327 1 *Replace by:*

- 1 Mugharaq Port N channel is dredged to 6.0 m (2015); the W channel is dredged to 8.0 m (2021). The channel leading to Jabal Az Ḥannah Jetty is dredged to 7.0 m (2003).

Correspondence Mugharaq Port 21/12/21

[NP63-No 63-Wk 22/22]

**United Arab Emirates – Jabal Az Ḥannah –  
Mugharaq Port — Directions****176**Paragraph 7.333 1 *Replace by:*

- 1 From the W pilot boarding position (7.332), the track leads about 1½ miles ESE to a position SSW of a drying reef (24°11'89N 52°33'23E), the SW extremity of which is marked by MW Light Buoy (W cardinal). Thence the track continues generally ESE through the W channel, marked by light buoys (lateral), to the harbour entrance.

Correspondence Mugharaq Port 21/12/21

[NP63-No 64-Wk 22/22]

**United Arab Emirates – Jabal Az Ḥannah –  
Mugharaq Port — Berths****176**Paragraph 7.335 1 *Replace by:*

- 1 There are six Ro-Ro ramps, each 15 m in length, and a quay 400 m in length. The harbour basin is dredged to 8.0 m (2021).

Correspondence Mugharaq Port 21/12/21

[NP63-No 65-Wk 22/22]

**United Arab Emirates – Persian Gulf –  
Ṣīr Banī Yās — General information;  
development****176**Paragraph 7.341 2 including existing Section IV Notice Week 16/22 *Replace by:*

- 2 **Development.** Land reclamation works are in progress (2022) within two areas on the E side of the island, centred on 24°21'34N 52°38'95E and 24°18'59N 52°39'01E. Unauthorised entry to these areas is prohibited.

H102 Petroleum Ports Authority (2022)

[NP63-No 68-Wk 22/22]

**PART – IV****MARINE INFORMATION**

Nil

NP77, Vol D Edition 2021. Weekly Edition No. 22, Dated 02 June 2022.  
 Last Updates: Weekly Edition No. 21, dated 26 May 2022.

<b>D2349-933</b> ES, I, 09991-14	- Lock. Beacon II	37 19-18 N 6 00-20 W	Q G 1s	6	3 Green and white square post I	Synchronised with D2349-934
		*			*	*
<b>D7333</b>	DAWHAT DIBĀ Remove from list; deleted					
<b>D7333-7</b>	DAWHAT DIBĀ - Dibā Harbour (Daba Harbour). E Breakwater. Head -----	25 37-02 N 56 17-67 E	Fl R 3s  Racon	16  ..	5 Red Beacon with White Stripes  .. ..	..  ..
*	*	..	*	*	*	*
<b>D7334</b>	DAWHAT DIBĀ Remove from list; deleted					
<b>D7334-1</b>	- Dibā Harbour (Daba Harbour). E Breakwater. Head	25 36-96 N 56 17-67 E	Fl R 2s	4	5 Red Post	..
*	*	*	*	*	*	*
<b>D7334-4001</b>	- Dibā Harbour (Daba Harbour). W Breakwater. Head	25 36-67 N 56 17-44 E	Fl G 3s	6	5 Green Beacon with White Stripes	..
*	*	*	*	*	*	*
<b>D7334-6</b>	- Dibā Harbour (Daba Harbour). W Breakwater. Head	25 36-94 N 56 17-35 E	Fl Y 2s	7	5 Post	..
*	*	*	*	*	*	*
<b>D7334-65</b>	- Dibā Harbour (Daba Harbour). W Breakwater. Head	25 37-11 N 56 17-22 E	Fl Y 2s	8	5 Post	..
*	*	*	*	*	*	*