



PAKISTAN NOTICES TO MARINERS

WEEKLY EDITION 19

Notice: 62 – 63/22

14 MAY 2022

Copies of these Notices can be obtained gratis from Mercantile Marine Department and PN Chart Depot / NAVAREA IX Headquarters, 11 Liaquat Barracks Karachi. The same can be downloaded from web: hydrography.paknavy.gov.pk.

CONTENTS

- I NOTICES TO MARINERS
- II REPRINTS OF RADIO NAVIGATIONAL WARNINGS
- III CORRECTIONS TO SAILING DIRECTIONS
- IV MARINE INFORMATION

Mariners are requested to inform the Hydrographic Department, Naval Headquarters, 11 Liaquat Barracks, Karachi, Pakistan, immediately on the discovery of new dangers, or suspected dangers to navigation and of changes or defects in aids to navigation noticed in NAVAREA IX and of shortcomings in PAK charts or publications.

Tel : + 92-21-48506151
+ 92-21-48506152
Fax : + 92-21-99201623
+ 92-21-35867737

E-mail : hydropk@paknavy.gov.pk
hydrpk@gmail.com

Web : hydrography.paknavy.gov.pk.

MUHAMMAD WASIM
Captain Pakistan Navy
Hydrographer

Hydrographic Department, Naval Headquarters, 11 Liaquat Barracks, Karachi 75530, PAKISTAN

PART – I

NOTICES TO MARINERS

62*/22 UNITED ARAB EMIRATES - Depth. Wrecks.


BA Chart 2837 (INT 7017) [*previous update 1547/22*] WGS84 DATUM

Replace  Wk with  Wk 25° 44'·9N., 55° 36'·1E.

BA Chart 2887 (INT 7232) [*previous update 1547/22*] WGS84 DATUM

Replace  Wk with  Wk 25° 44'·9N., 55° 36'·1E.

BA Chart 2888 (INT 7199) [*previous update 1547/22*] WGS84 DATUM


Replace  Wk with  Wk 25° 44'·9N., 55° 36'·1E.

BA Chart 2889 (INT 7211) [*previous update 1547/22*] WGS84 DATUM

Replace  Wk with  Wk 25° 44'·9N., 55° 36'·1E.

BA Chart 3174 (INT 7209) [*previous update 1428/22*] WGS84 DATUM

Insert depth, 17₉ 25° 47'·74N., 55° 45'·00E.



(a) 25° 44'·85N., 55° 36'·06E.

Delete  Wk, close N of:

(a) above

BA Chart 3175 (INT 7212) [*previous update 1547/22*] WGS84 DATUM

Insert depth, 17₉ 25° 47'·74N., 55° 45'·00E.

Replace  Wk with  Wk 25° 44'·85N., 55° 36'·06E.

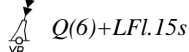
Source: Admiralty Notice to Mariners No. 1711*/2022.

63*/22 QATAR - Buoyage.

Note: This update is included in New Edition BA 3179, published 5 May 2022.

BA Chart 2444 (INT 7239) [*previous update 1436/22*] WGS84 DATUM

Insert  VQ 25° 02'·42N., 52° 29'·72E.



25° 02'·09N., 52° 29'·72E.

Source: Admiralty Notice to Mariners No. 1775*/2022.

PART – II

RADIO NAVIGATIONAL WARNINGS

170/22. CENTRAL GULF. Bahrain. BA charts 3736, 3737 and 3790. Local Charts 1501 and 5004. Following buoys have been temporarily moved due to dredging operation (Bahrain Steel Jetty Area) from their current location to following new positions:

- BS-1 26-11.04N 050-41.52E
- BS-3 26-11.42N 050-41.47E
- BS-5 26-11.51N 050-41.42E
- BS-7 26-11.63N 050-41.37E

Mariners are requested to navigate with caution. Cancel Navarea IX warning 020 of 2022

171/22. SOUTHERN GULF. UAE. Charts BA 2837, 2858 and 2889. Seismic survey in progress till 15 May 22 in following areas:

- Receiver Boundary
- 24-56.74N 053-20.42E
- 24-56.65N 053-25.72E
- 24-51.52N 053-25.62E
- 24-51.60N 053-20.37E

Source Boundary
 24-59.96N 053-20.57E
 24-59.88N 053-25.62E
 24-48.28N 053-25.39E
 24-48.36N 053-20.38E

Fishing, anchoring and diving operations are strictly prohibited in survey areas. Mariners are advised to navigate with caution and maintain listening watch on channels 16/72. Cancel this message on 152359 UTC May 22.

172/22. NORTHERN GULF. Kuwait. Charts 2858, 2884 and 3773. Bathymetric survey, dredging works and diffuser pipe installation in progress by vessels Ebtihal-1, Abu Sinble, Fozan-15, Samirah and Surface in area bounded by following positions:

28-54.48N 048-14.09E
 28-54.48N 048-15.04E
 28-53.90N 048-15.04E
 28-53.90N 048-14.09E

Mariners are advised to navigate with caution and keep monitoring VHF channel 16. Cancel Navarea IX Warning 477 of 2021

173/22. Pakistan. Gwadar. Charts Pak 26, 27, 33, 57 (INT 751), BA 38 and 707. Firing practice with live ammunition will be carried out on 12 and 13 May 2022. Details as under:

Position : 25-05.88N 062-22.27E
 Safety Range : 20000 Meters
 Firing Arcs : 130-220 Degree (Clockwise)
 Time : 0300-1200 UTC

Vessels are requested to keep well clear of assigned danger area on above specified schedule. Cancel this message on 131400 UTC May 2022

174/22. SELF CANCELLING. Cancel Navarea IX warnings 421 and 503 of 2021.

175/22. SELF CANCELLING. Cancel Navarea IX warning 481 of 2021.

176/22. SELF CANCELLING. Cancel Navarea IX warning 173 of 2022.

177/22. SOUTHERN GULF. UAE. Charts BA 2889, 3177 and 3713. Seismic survey in progress till 18 May 22 in following areas:

Source Boundary
 24-32.60N 054-10.52E
 24-32.60N 054-11.58E
 24-25.42N 054-11.58E
 24-25.42N 054-06.68E
 24-17.95N 054-06.68E
 24-17.95N 054-05.92E
 24-24.65N 054-01.06E

Receiver Boundary
 24-30.97N 054-08.54E
 24-30.97N 054-16.56E
 24-27.15N 054-16.56E
 24-27.15N 054-04.29E
 24-23.52N 054-01.99E
 24-23.52N 054-10.32E
 24-19.70N 054-10.32E
 24-19.70N 054-04.69E

Fishing, anchoring and diving operations are strictly prohibited. Mariners are advised to navigate with caution and maintain listening watch on channel 75. Cancel this message on 182359 UTC May 22

178/22. RED SEA. Saudi Arabia. BA Charts 158, 2658 and 2659. Firing practice will be carried out from 16 to 19 May 22 in area bounded by following coordinates:

21-06.00N 038-58.50E
 21-05.58N 039-07.00E
 21-13.40N 038-58.50E
 21-13.50N 039-06.20E

Mariners cautioned. Cancel this message on 192359 UTC May 22

179/22. DJIBOUTI. Gulf of Tadjoura. Charts BA 6, 256 and 2964. Cable laying operation in progress by CS ILE DE BATZ between 11-36.00N 043-10.20E and 11-52.60N 043-55.70E. Mariners are requested to navigate with caution and maintain listening watch on VHF channel 16. Cancel this message on 18 May 2022.

180/22. CENTRAL GULF. Qatar. Charts BA 2523, 2837, 2886 and 3950. Debris survey in progress by vessels Halul-61 and Halul-40 in areas bounded by following coordinates:

26-21.12N 051-24.60E
 25-37.47N 052-14.25E

25-18.83N 051-40.05E
 25-28.90N 051-35.42E
 25-50.75N 051-37.02E
 25-54.93N 051-41.48E
 26-00.55N 051-28.30E
 26-13.03N 051-16.50E

Mariners are requested to navigate with caution and keep clear from survey vessels. Cancel Navarea IX Warning 041 of 2022.

- 181/22. SELF CANCELLING.** Operation Completed. Cancel. Navarea IX warning 066 of 2022.
- 182/22. PAKISTAN.** Ormara. Charts Pak 24, 33, 57 (INT 751), BA 38 and 707. Firing practice with live ammunition will be carried out on 16 and 17 May 2022. Details as under:
 Position : 25-11.00N 064-39.00E
 Safety Range : 14000 Meters
 Firing Arc : 110-260 Degree (Clockwise)
 Time : 0300-1000 UTC

Mariners cautioned. Cancel this message on 171200 UTC May 2022

- 183/22. SELF CANCELLING.** Navigational Warnings Inforce:
 2020 series: 004
 2021 series: 024, 086, 109, 223, 224, 292, 336, 368, 397, 398, 399, 408, 445, 448, 490, 491, 492 and 513
 2022 series: 021, 027, 039, 067, 069, 070, 080, 081, 095, 101, 102, 103, 109, 112, 125, 133, 142, 144, 147, 162, 164, 170, 171, 172, 177, 178, 179, 180 and 182

COASTAL WARNING

- 049/22. PAKISTAN.** Gwadar. Charts Pak 26, 27, 33, 57 (INT 751), BA 38 and 707. Firing practice with live ammunition will be carried out on 12 and 13 May 2022. Details as under:
 Position : 25-05.88N 062-22.27E
 Safety Range : 20000 Meters
 Firing Arcs : 130-220 Degree (Clockwise)
 Time : 0300-1200 UTC

Vessels are requested to keep well clear of assigned danger area on above specified schedule. Cancel this message on 131400 UTC May 2022

- 050/22. SELF CANCELLING.** Cancel Coastal warning 049 of 2022.
- 051/22. PAKISTAN.** Ormara. Charts Pak 24, 33, 57 (INT 751), BA 38 and 707. Firing practice with live ammunition will be carried out on 16 and 17 May 2022. Details as under:
 Position : 25-11.00N 064-39.00E
 Safety Range : 14000 Meters
 Firing Arc : 110-260 Degree (Clockwise)
 Time : 0300-1000 UTC

Mariners cautioned. Cancel this message on 171200 UTC May 2022

- 052/22. SELF CANCELLING.** Navigational Warnings Inforce:
 2020 Series: 143.
 2021 Series: 095 and 136.
 2022 Series: 024, 027, 028, 046 and 051.

WPGs Inforced 2022: 15 and 18
 WPGs Cancelled 2022: 16 and 17

PART – III

CORRECTIONS TO SAILING DIRECTIONS

Nil

PART – IV

MARINE INFORMATION

Nil

NP77, Vol D Edition 2021. Weekly Edition No. 19, Dated 12 May 2022.
 Last Updates: Weekly Edition No. 18, dated 05 May 2022.

D7355-76	- Dubai Maritime City. W Wall	25 16-85 N 55 15-56 E	Fl R 3s
*	*	*	*	*	*	*	*
D7355-761	- Dubai Maritime City. Breakwater. Head	25 16-98 N 55 15-46 E	Fl G 3s
*	*	*	*	*	*	*	*
D7355-762	- Dubayy Dry Dock. Breakwater. Middle	25 16-34 N 55 15-39 E	Oc R 4s	..	5
*	*	*	*	*	*	*	*
D7355-763	- Dubayy Dry Dock. Breakwater. Elbow	25 15-84 N 55 15-29 E	Fl R 5s
*	*	*	*	*	*	*	*
D7355-77	- Dubayy Dry Dock. W Breakwater. Head. 22G	25 16-19 N 55 15-02 E	Fl G 4s	..	5 Green beacon	<i>fl 1-5</i>	..
	*		*		*		*
D7355-771	- Dubayy Dry Dock. W Breakwater. 23	25 15-87 N 55 14-99 E	Q Y
	*		*				
D7355-772	- Dubayy Dry Dock. W Breakwater. 24	25 15-80 N 55 14-98 E	Q Y
	*		*				
D7355-773	- Dubayy Dry Dock. W Breakwater. 25	25 15-72 N 55 14-98 E	Q Y
	*		*				
D7355-774	- Dubayy Dry Dock. W Breakwater. 26	25 15-56 N 55 14-96 E	LFl Y 5s	<i>fl 2.</i>	<i>Sync with D7355-775, D7355-777, D7355-778, D7355-779</i>
	*		*				*
D7355-775	- Dubayy Dry Dock. W Breakwater. 27	25 15-38 N 55 14-98 E	LFl Y 5s	<i>fl 2.</i>	<i>Sync with D7355-774, D7355-777, D7355-778, D7355-779</i>
	*		*				*
D7355-776	Remove from list; renumbered to D7355.777						
D7355-776	- Dubayy Dry Dock. W Breakwater	25 15-22 N 55 15-07 E	Fl W 5s
*	*	*	*	*	*	*	*
D7355-777	Remove from list; renumbered to D7355.778						
D7355-777	Renumbered; was previously D7355.776						
	- Dubayy Dry Dock. W Breakwater. 28	25 15-10 N 55 15-22 E	LFl Y 5s	<i>fl 2.</i>	<i>Sync with D7355-774, D7355-775, D7355-778, D7355-779</i>
*	*		*				*
D7355-778	Remove from list; renumbered to D7355.779						
D7355-778	Renumbered; was previously D7355.777						
	- Dubayy Dry Dock. W Breakwater. 29	25 14-99 N 55 15-40 E	LFl Y 5s	<i>fl 2.</i>	<i>Sync with D7355-774, D7355-775, D7355-777, D7355-778</i>
*	*		*				*
D7355-779	Renumbered; was previously D7355.778						
	- Dubayy Dry Dock. W Breakwater. 30	25 14-89 N 55 15-58 E	LFl Y 5s	<i>fl 2.</i>	<i>Sync with D7355-774, D7355-775, D7355-777, D7355-778</i>
*	*		*				*