



# PAKISTAN NOTICES TO MARINERS

## WEEKLY EDITION 30

Notice: 87 - 90/21

31 JUL 2021

Copies of these Notices can be obtained gratis from Mercantile Marine Department and PN Chart Depot / NAVAREA IX Headquarters, 11 Liaquat Barracks Karachi. The same can be downloaded from web: [www.paknavy.gov.pk/hydro](http://www.paknavy.gov.pk/hydro).

### CONTENTS

- I NOTICES TO MARINERS
- II REPRINTS OF RADIO NAVIGATIONAL WARNINGS
- III CORRECTIONS TO SAILING DIRECTIONS
- IV MARINE INFORMATION

Mariners are requested to inform the Hydrographic Department, Naval Headquarters, 11 Liaquat Barracks, Karachi, Pakistan, immediately on the discovery of new dangers, or suspected dangers to navigation and of changes or defects in aids to navigation noticed in NAVAREA IX and of shortcomings in PAK charts or publications.

Tel : + 92-21-48506151  
+ 92-21-48506152  
Fax : + 92-21-99201623  
+ 92-21-35867737

E-mail : [hydropk@paknavy.gov.pk](mailto:hydropk@paknavy.gov.pk)  
[hydropk@gmail.com](mailto:hydropk@gmail.com)

Web : [www.paknavy.gov.pk/hydro](http://www.paknavy.gov.pk/hydro).

**MUHAMMAD WASIM**  
Captain Pakistan Navy  
Hydrographer

**Hydrographic Department, Naval Headquarters, 11 Liaquat Barracks, Karachi 75530, PAKISTAN**

**PART – I**  
**NOTICES TO MARINERS**

**87/21 INDIA - West Coast - Wreck.**

**Chart PAK 57** [ *previous update 83/21* ] WGS84 DATUM

Insert  PA 21° 54′.0N., 68° 34′.0E.

**BA Chart 39** [ *previous update 1716/21* ] WGS84 DATUM

Insert  PA 21° 54′.0N., 68° 34′.0E.

**BA Chart 707** [ *previous update 2771/21* ] WGS84 DATUM



Insert  PA 21° 54′.0N., 68° 34′.0E.

Source: Admiralty Notice to Mariners No. 3045/2021.

**88\*/21 UNITED ARAB EMIRATES - Submarine power cables.**

*Note:* Former Notice 861(P)/17 (PAK Notice 21(P)/17) is cancelled.

**BA Chart 2889 (INT 7211)** [ *previous update 2244/21* ] WGS84 DATUM

Insert submarine power cable,  {  , joining:



24° 52′.1N., 53° 04′.2E.  
24° 51′.6N., 53° 03′.7E.  
24° 51′.5N., 53° 03′.7E.  
24° 51′.4N., 53° 03′.8E.  
24° 49′.6N., 53° 05′.4E.  
24° 49′.5N., 53° 05′.6E.  
24° 48′.8N., 53° 11′.9E.  
24° 47′.9N., 53° 12′.9E.  
and  
24° 49′.6N., 53° 05′.4E.  
24° 49′.5N., 53° 05′.5E.  
24° 44′.9N., 53° 11′.5E.  
24° 44′.3N., 53° 12′.1E.

**BA Chart 3178 (INT 7226)** [ *previous update 2756/21* ] WGS84 DATUM

Insert submarine power cable,  {  , joining:

24° 52′.12N., 53° 04′.23E.  
24° 51′.72N., 53° 03′.80E.  
24° 51′.64N., 53° 03′.74E.  
24° 51′.54N., 53° 03′.73E.  
24° 51′.42N., 53° 03′.78E.  
24° 49′.59N., 53° 05′.42E.  
24° 49′.52N., 53° 05′.64E.  
24° 48′.79N., 53° 11′.89E.  
24° 47′.87N., 53° 12′.86E.  
and  
24° 49′.59N., 53° 05′.42E.  
24° 49′.48N., 53° 05′.50E.  
24° 44′.92N., 53° 11′.47E.  
24° 44′.33N., 53° 12′.08E.

**BA Chart 3179 (INT 7229)** [ *previous update 2877/21* ] WGS84 DATUM

Insert submarine power cable,  {  , joining:

24° 52′.12N., 53° 04′.23E.  
24° 51′.72N., 53° 03′.80E.  
24° 51′.64N., 53° 03′.74E.  
24° 51′.54N., 53° 03′.73E.  
24° 51′.42N., 53° 03′.78E.  
24° 49′.59N., 53° 05′.42E.  
24° 49′.52N., 53° 05′.64E.  
24° 49′.48N., 53° 06′.00E.  
and  
24° 49′.59N., 53° 05′.42E.  
24° 49′.48N., 53° 05′.50E.  
24° 49′.10N., 53° 06′.00E.

Source: Admiralty Notice to Mariners No. 2977\*/2021.

**89\*/21 UNITED ARAB EMIRATES - Submarine power cables.**

**BA Chart 3177 (INT 7222) [ previous update 2756/21 ] WGS84 DATUM**

Insert	submarine power cable, ~~~ } ~~~ , joining:	24° 36′.48N., 54° 30′.29E. 24° 36′.34N., 54° 30′.32E. 24° 36′.10N., 54° 30′.09E. 24° 36′.26N., 54° 29′.50E. 24° 36′.43N., 54° 29′.42E. and 24° 36′.42N., 54° 29′.40E. 24° 36′.32N., 54° 29′.33E. 24° 36′.49N., 54° 28′.52E. 24° 36′.73N., 54° 28′.49E.
--------	---	---

Source: Admiralty Notice to Mariners No. 2981\*/2021.

**90/21 EGYPT - Red Sea Coast - Depths. Rock.**

**BA Chart 333 (INT 7135) [ previous update 883/21 ] WGS84 DATUM**

Insert	depth, 29, enclosed by 30m contour	(a) 28° 18′.43N., 33° 23′.99E.
Delete	depth, 58, close NW of:	(a) above
Insert	depth, 7 <sub>6</sub> , and extend 10m contour W to enclose	(b) 28° 18′.40N., 33° 25′.83E.
Delete	depth, 11 <sub>3</sub> , close SW of:	(b) above
	depth, 8 <sub>6</sub> , close E of:	(b) above
Insert	depth, 24 <sub>5</sub> , and extend 30m contour W to enclose	28° 17′.42N., 33° 25′.69E.
	depth, 30, enclosed by 30m contour	28° 16′.37N., 33° 24′.47E.
	depth, 11 <sub>2</sub> , and extend 15m approximate contour S to enclose	28° 14′.54N., 33° 21′.71E.
	depth, 16 <sub>4</sub>	28° 13′.73N., 33° 21′.28E.
	depth, 12 <sub>6</sub> , enclosed by 15m contour	(c) 28° 13′.35N., 33° 22′.20E.
Delete	depth, 18, close W of:	(c) above
Insert	depth, 17 <sub>5</sub> , and extend 20m approximate contour S to enclose	28° 12′.62N., 33° 22′.25E.
	depth, 13 <sub>2</sub> , enclosed by 15m contour	28° 05′.54N., 33° 38′.17E.
	depth, 35	(d) 28° 00′.92N., 33° 34′.59E.
Delete	depth, 40, with seabed type, R close E of:	(d) above

**BA Chart 2374 (INT 7134) [ previous update 2485/21 ] WGS84 DATUM**

Insert	depth, 29, enclosed by 50m contour	28° 18′.43N., 33° 23′.99E.
	depth, 7 <sub>6</sub>	(a) 28° 18′.40N., 33° 25′.83E.
Delete	depth, 8 <sub>6</sub> , close E of:	(a) above
Insert	depth, 30	28° 16′.37N., 33° 24′.47E.
	depth, 11 <sub>2</sub>	(b) 28° 14′.54N., 33° 21′.71E.
Delete	depth, 12 <sub>5</sub> , close NE of:	(b) above
Insert	depth, 12 <sub>6</sub>	(c) 28° 13′.35N., 33° 22′.20E.
Delete	depth, 14, close S of:	(c) above
Insert	depth, 17 <sub>5</sub> , and extend 20m approximate contour S to enclose	28° 12′.62N., 33° 22′.25E.
	depth, 13 <sub>2</sub> , enclosed by 20m contour	28° 05′.54N., 33° 38′.17E.
	depth, 35	(d) 28° 00′.92N., 33° 34′.59E.
Delete	depth, 40, with seabed type, R, close E of:	(d) above

**BA Chart 2375 (INT 7132) [ previous update 894/21 ] WGS84 DATUM**

Insert	depth, 35	(a) 28° 00′.92N., 33° 34′.59E.
Delete	depth, 40, with seabed type, R, close E of:	(a) above

Source: Admiralty Notice to Mariners No. 3019/2021.

**PART – II**  
**RADIO NAVIGATIONAL WARNINGS**

**273/21. SOUTHERN GULF.** UAE. Charts BA 2837, 2858 and 2889. Seismic survey in progress till 01 Aug 2021 in area bounded by:

Crew 252 and 253 Area:

Source Area

25-16.54N 054-27.94E

25-16.56N 054-29.48E

25-11.49N 054-34.97E

24-56.57N 054-34.56E

24-56.63N 054-27.37E

Receiver Area

25-13.55N 054-27.61E

25-13.40N 054-33.32E

25-10.26N 054-36.84E

24-59.39N 054.36.48E

24-59.61N 054-27.29E

Crew 254 Area:

Source Operation Area

24-34.91N 053-35.40E

24-34.79N 053-41.97E

24-23.44N 053-41.73E

24-23.56N 053-35.17E

Cable Operation Area

24-31.73N 053-31.53E

24-31.49N 053-45.38E

24-26.65N 053-45.27E

24-26.89N 053-31.43E

Mariners are advised to navigate with caution and to maintain a listening watch on channels 16/72 and 76. Cancel this message on 012359 UTC Aug 21.

**274/21. PAKISTAN.** Approaches to Karachi. Charts PAK 5 (INT 7314), 33, 57 (INT 751), BA 39 and 58. Firing practice with live ammunition will be carried out between 0300-1100 UTC on 29 and 30 Jul 21 in area bounded by following coordinates:

24-48.40N 066-57.37E

24-48.40N 066-49.60E

24-45.40N 066-49.84E

24-42.23N 066-53.07E

24-47.43N 066-58.77E

Ships and craft are to keep well clear of assigned danger area on above specified schedule. Cancel this message on 301200 UTC Jul 2021.

**275/21. SOUTHERN GULF.** UAE. Charts BA 2837, 2889 and 3780. 'Buoy No. 21' reported missing in charted position 24-15.02N , 052-39.48E. Mariners are requested to navigate with caution.

**276/21. ARABIAN SEA.** Pakistan. Charts PAK 33, 57 (INT 751), 58 (INT 7019), BA 38 and 707. Naval ships will carry out surface, anti aircraft and depth charge live firing practice between 0400 to 1700 UTC from 02-06, 09-13, 16-17, 20, 23-27 and 30-31 Aug 2021 in following areas:

a.

24-19.00N 066-58.00E

24-00.00N 066-39.00E

24-11.00N 066-27.00E

24-24.30N 066-42.00E

b.

24-36.02N 063-15.03E

24-36.02N 062-30.03E

24-21.02N 062-30.03E

24-21.02N 063-15.03E

c.

24-36.02N 062-30.03E

24-36.02N 061-45.03E

24-21.02N 061-45.03E

24-21.02N 062-30.03E

d. Depth Charge Firing Area

24-16.18N 066-20.50E

24-22.00N 066-27.00E

24-16.30N 066-33.00E  
24-10.30N 066-27.00E

Ships and craft are to keep well clear of assigned danger area on above specified schedule. Cancel this message on 311800 UTC Aug 2021.

- 277/21. SELF CANCELLING.** Buoy permanently discontinued. Cancel Navarea IX warning 212 of 2021.
- 278/21. ARABIAN SEA.** Charts PAK 33, 57 (INT 751), BA 707, 4071 and 4705. MV 'Suvvari H' (IMO No. 9055931) reported sinking in position 21-55.15N 065-50.36E. Crew onboard 18 persons, 5 persons rescued and 13 persons are still missing. Search and rescue in progress. Mariners operating in the area are requested to keep sharp lookout and render assistance.
- 279/21. IRAN.** Ras e Jesk. Charts BA 2851, 2858 and 2888. Wreck reported in position 25-38.85N 057-39.51E at 20 meters depth. South cardinal lightbuoy established in position 25-38.72N 057-39.50E with characteristics Q(6)+LFl 15 seconds 5 miles. Mariners cautioned.
- 280/21. SELF CANCELLING.** Buoy replaced at charted position. Cancel Navarea IX warning 275 of 2021.
- 281/21. ARABIAN SEA.** Charts PAK 33, 57 (INT 751), BA 707, 4071 and 4705. MV 'Suvvari H' (IMO No. 9055931) reported sinking and drifting north easterly in position 22-08.00N 065-59.00E. Search and rescue operation in progress for remaining 3 persons. Mariners operating in the area are requested to keep sharp lookout and render assistance. Cancel Navarea IX warning 278 of 2021.
- 282/21. SELF CANCELLING.** Navarea IX Warnings inforce:
- 2019 Series: 126, 146, 381 and 393.  
2020 Series: 004, 018, 035, 078, 150, 178, 209, 215, 222, 238, 266, 336, 350, 379, 387, 394, 406, 408, 409, 449 and 451.  
2021 Series: 024, 084, 086, 088, 109, 152, 176, 182, 202, 203, 206, 221, 223, 224, 227, 234, 238, 241, 248, 249, 250, 251, 254, 260, 265, 266, 267, 271, 273, 276, 279 and 281.

**COASTAL WARNING**

- 074/21. PAKISTAN.** Approaches to Karachi. Charts PAK 5 (INT 7314), 33, 57 (INT 751), BA 39 and 58. Firing practice with live ammunition will be carried out between 0300-1100 UTC on 29 and 30 Jul 21 in area bounded by following coordinates:

24-48.40N 066-57.37E  
24-48.40N 066-49.60E  
24-45.40N 066-49.84E  
24-42.23N 066-53.07E  
24-47.43N 066-58.77E

Ships and craft are to keep well clear of assigned danger area on above specified schedule. Cancel this message on 301200 UTC Jul 2021.

- 075/21. ARABIAN SEA.** Pakistan. Charts PAK 33, 57 (INT 751), 58 (INT 7019), BA 38 and 707. Naval ships will carry out surface, anti aircraft and depth charge live firing practice between 0400 to 1700 UTC from 02-06, 09-13, 16-17, 20, 23-27 and 30-31 Aug 2021 in following areas:

a.

24-19.00N 066-58.00E  
24-00.00N 066-39.00E  
24-11.00N 066-27.00E  
24-24.30N 066-42.00E

b.

24-36.02N 063-15.03E  
24-36.02N 062-30.03E  
24-21.02N 062-30.03E  
24-21.02N 063-15.03E

c.

24-36.02N 062-30.03E  
24-36.02N 061-45.03E  
24-21.02N 061-45.03E  
24-21.02N 062-30.03E

d. Depth Charge Firing Area

24-16.18N 066-20.50E  
24-22.00N 066-27.00E  
24-16.30N 066-33.00E  
24-10.30N 066-27.00E

Ships and craft are to keep well clear of assigned danger area on above specified schedule. Cancel this message on 311800 UTC Aug 2021.

**076/21. SELF CANCELLING.** Navigational Warnings Inforce:

2019 Series: 111 and 113.

2020 Series: 057, 065, 110, 125, 133 and 143.

2021 Series: 075.

WPGs Inforced 2021: 36

WPGs Cancelled 2021: 32 and 35

**TEMPORARY AND PRELIMINARY NOTICES**

*In Force 23 July 2021*

*(Former In Force List dated 25 June 2021 is cancelled)*

Inforce: 55(T)/13, 92(T)/13, 92(T)/14, 51(T)/16, 136(P)/16, 150(P)/16, 173(P)/16, 16(P)/17, 83(P)/17, 99(T)/17, 115(P)/17, 129(P)/17, 140(T)/17, 169(T)/17, 176(T)/17, 184(P)/17, 57(T)/18, 101(T)/18, 131(P)/18, 173(P)/18, 188(T)/18, 05(P)/19, 27(P)/19, 55(P)/19, 65(P)/19, 73(T)/19, 78(T)/19, 107(P)/19, 108(P)/19, 110(P)/19, 112(P)/19, 173(T)/19, 202(T)/19, 208(P)/19, 213(T)/19, 229(T)/19, 234(T)/19, 04(P)/20, 58(T)/20, 65(T)/20, 74(P)/20, 87(T)/20, 95(P)/20, 111(P)/20, 122(P)/20, 134(P)/20, 135(T)/20, 139(P)/20, 140(P)/20, 156(P)/20, 160(T)/20, 176(P)/20, 191(P)/20, 04(T)/21, 06(T)/21, 13(T)/21, 14(P)/21, 15(T)/21, 24(T)/21, 42(P)/21, 46(T)/21, 56(P)/21, 61(T)/21, 63(P)/21, 69(T)/21, 70(T)/21 and 86(T)/21.

Cancelled: 124(P)/15, 194(P)/16, 21(P)/17, 35(P)/17, 111(P)/17, 42(P)/18, 157(P)/18, 74(P)/19 and 97(T)/20.

**PART – III**

**CORRECTIONS TO SAILING DIRECTIONS**

Nil

**PART – IV**

**MARINE INFORMATION**

Nil

NP77, Vol D Edition 2021. Weekly Edition No. 30, Dated 29 July 2021.  
 Last Updates: Weekly Edition No. 29, dated 22 July 2021.

<b>D2016</b> PT. I, 31 PT. I, 31-1	- <b>Esposende.</b> Forte da Barra do Rio Cávado  - - - Fog signal. 200m SW	41 32-58 N 8 47-44 W  ..	Fl W 5s  Horn 20s	19  ..	<b>20</b> Red tower and yellow dwelling 15 .. Column with red and white stripes on white structure	<i>fl 0-1</i>  <i>bl 5.</i> <b>TD 2021</b>	   *
<b>D2059-16</b> PT. I, 99-31	- Canal de Mira. Oudinot E. Marina Pier	40 38-60 N 8 43-90 W	Fl(3)G 12s	3	2 White column, green bands	<i>(fl 0-5, ec 2) x 2, fl 0-5, ec 6-5.</i> <b>TE 2021</b>	 *
<b>D2066</b> PT. I, 108	WEST COAST. RIO MONDEGO. FIGUEIRA DA FOZ - N Breakwater. Head  - - -	40 08-60 N 8 52-70 W  ..	Fl R 6s  Horn 35s	13  ..	9 White tower, red bands 9 .. ..	<i>fl 1-5.</i> <b>Range 7M, Unreliable (T) 2021</b>  <i>bl 10.</i> <b>TD 2021</b>	   *
<b>D2126-2</b> PT. I, 207	- Oeiras. Marina. S Pier	38 40-56 N 9 19-00 W	Fl R 3s	9	5 White tower, red bands 5	<i>fl 1</i>	 *
<b>D2134-54</b>	WEST COAST. RIO TEJO. PORTO DE LISBOA. CALA DAS BARCAS Remove from list; replaced by light buoy						
<b>D2944-5</b> PT. III, 2034	- Salamanca	16 54-58 N 24 56-16 W	Fl(2)WRG 6s	8	5 Metal tower 5	<b>TE 2021</b>	 *
<b>D2956</b> PT. II, 2011	- Porto Novo. Jetty. Head	17 00-88 N 25 03-59 W	Iso G 4s	13	9 Metal mast 6 *	..	