



# PAKISTAN NOTICES TO MARINERS

## WEEKLY EDITION 22

Notice: 75 – 76/21

05 JUN 2021

Copies of these Notices can be obtained gratis from Mercantile Marine Department and PN Chart Depot / NAVAREA IX Headquarters, 11 Liaquat Barracks Karachi. The same can be downloaded from web: [www.paknavy.gov.pk/hydro](http://www.paknavy.gov.pk/hydro).

### CONTENTS

- I NOTICES TO MARINERS
- II REPRINTS OF RADIO NAVIGATIONAL WARNINGS
- III CORRECTIONS TO SAILING DIRECTIONS
- IV MARINE INFORMATION

Mariners are requested to inform the Hydrographic Department, Naval Headquarters, 11 Liaquat Barracks, Karachi, Pakistan, immediately on the discovery of new dangers, or suspected dangers to navigation and of changes or defects in aids to navigation noticed in NAVAREA IX and of shortcomings in PAK charts or publications.

Tel : + 92-21-48506151  
+ 92-21-48506152  
Fax : + 92-21-99201623  
+ 92-21-35867737

E-mail : [hydropk@paknavy.gov.pk](mailto:hydropk@paknavy.gov.pk)  
[hydropk@gmail.com](mailto:hydropk@gmail.com)

Web : [www.paknavy.gov.pk/hydro](http://www.paknavy.gov.pk/hydro).


**MUHAMMAD KHALID**  
Commodore  
Hydrographer

**Hydrographic Department, Naval Headquarters, 11 Liaquat Barracks, Karachi 75530, PAKISTAN**

**PART – I**  
**NOTICES TO MARINERS**

**75\*/21 UNITED ARAB EMIRATES - Obstructions.**

**BA Chart 2837 (INT 7017)** [ *previous update 2123/21* ] WGS84 DATUM

Delete	 <i>Obstn</i>	24° 40′.8N., 52° 42′.1E.
	 <i>Obstn</i>	24° 36′.0N., 52° 35′.5E.

**BA Chart 2889 (INT 7211)** [ *previous update 2123/21* ] WGS84 DATUM

Delete	 <i>Obstn Rep (2007)</i>	24° 40′.8N., 52° 42′.2E.
	 <i>Obstn Rep (1987)</i>	24° 36′.2N., 52° 35′.6E.

**BA Chart 3179 (INT 7229)** [ *previous update 2021/21* ] WGS84 DATUM

Delete	 <i>Obstn Rep (2007)</i>	24° 40′.80N., 52° 42′.20E.
	 <i>Obstn Rep (1987)</i>	24° 36′.21N., 52° 35′.61E.


**BA Chart 3951 (INT 7241)** [ *previous update 2021/21* ] WGS84 DATUM

Delete	 <i>Obstn Rep (1987)</i>	24° 36′.21N., 52° 35′.61E.
--------	---	----------------------------

Source: Admiralty Notice to Mariners No. 2244\*/2021.

**76/21 IRAN - Light. Radiobeacon.**


**BA Chart 2837 (INT 7017)** [ *previous update 2244/21* ] WGS84 DATUM

Delete	 Fl(3)7s15M and associated radar beacon, Racon(O)	26° 30′.8N., 53° 58′.7E.
--------	--	--------------------------

**BA Chart 2858 (INT 750)** [ *previous update 3646/20* ] WGS84 DATUM

Delete	 Fl(3)15M	26° 30′.7N., 53° 59′.0E.
--------	--	--------------------------

**BA Chart 2887 (INT 7232)** [ *previous update 2123/21* ] WGS84 DATUM

Delete	 Fl(3)7s39m15M and associated radar beacon, Racon(O)	26° 30′.6N., 53° 58′.8E.
--------	---	--------------------------

**BA Chart 3409 (Panel G, Qeys Anchorage)** [ *previous update 2284/20* ] WGS84 DATUM

Delete	 Fl(3)7s39m15M and associated radar beacon, Racon(O)	26° 30′.61N., 53° 58′.78E.
--------	---	----------------------------

**BA Chart 4705 (INT 705)** [ *previous update 1678/20* ] WGS84 DATUM

Delete		26° 31′.0N., 53° 59′.1E.
--------	---	--------------------------

Source: Admiralty Notice to Mariners No. 2297/2021.

**PART – II**  
**RADIO NAVIGATIONAL WARNINGS**

**209/21. CENTRAL GULF.** Qatar. Charts BA 2837, 2847, 2858, 2886 and 3950. Cargo barge ‘GAC 82’ will be moved on 29 May 21 by tug ‘Zakher Delmon’. The towage will commence from position 25-53.80N, 051-38.50E to position 25-21.60N, 051-42.22E. The duration of operation on the site will be approx. 04 weeks. Mariners are requested to navigate with caution and give wide berth while passing in the vicinity.

**210/21. SOUTHERN GULF.** UAE. Charts BA 2837, 2858 and 2889. Seismic survey in progress from 31 May to 06 Jun 2021 in area bounded by:

Crew 209 Area:  
24-13.09N 052-05.54E  
24-13.09N 052-14.32E  
24-05.75N 052-14.32E  
24-05.75N 052-05.54E

Crew 252 Area:  
 Node Spread Area  
 25-18.99N 053-49.81E  
 25-18.72N 054-03.41E  
 25-13.85N 054-03.29E  
 25-14.10N 053-49.68E

Shooting Area  
 25-22.20N 053-53.31E  
 25-22.02N 054-00.27E  
 25-10.70N 053-59.95E  
 25-10.82N 053-53.06E

Crew 253 Area:  
 Source Operation Area  
 25-00.93N 053-11.02E  
 25-00.74N 053-20.08E  
 24-51.37N 053-19.90E  
 24-49.85N 053-21.23E  
 24-49.94N 053-16.31E  
 24-54.40N 053-16.37E  
 24-54.50N 053-10.91E

Receiver Operation Area  
 25-03.16N 053-13.58E  
 25-03.01N 053-21.24E  
 24-51.71N 053-21.03E  
 24-48.24N 053-23.91E  
 24-47.28N 053-25.91E  
 24-45.65N 053-25.78E  
 24-45.80N 053-18.70E  
 24-50.28N 053-18.79E  
 24-50.43N 053-13.37E

Crew 254 Area:  
 Source Operation Area  
 24-39.74N 053-29.62E  
 24-39.61N 053-36.15E  
 24-28.40N 053-36.45E  
 24-28.42N 053-29.56E

Cable Operation Area  
 24-36.61N 053-26.19E  
 24-36.43N 053-40.53E  
 24-31.48N 053-40.42E  
 24-31.81N 053-26.08E

Mariners are advised to navigate with caution and to maintain a listening watch on channels 16/72 and 76. Cancel this message on 062359 UTC Jun 21.

**211/21. PAKISTAN.** Gwadar. Charts PAK 27, 33, 57 (INT 751), 58 (INT 7019), BA 38 and 707. Firing practice with live ammunition will be carried out on 03 and 04 Jun 21. Details as under:

Position : 25-05.88N 062-22.27E  
 Time : 0500-1100 UTC  
 Firing Arcs : 130-220 degree (clockwise)  
 Safety Range : 14000 meters

Ships and craft are to keep well clear of assigned danger area on above specified schedule. Cancel this message on 041200 UTC Jun 21.

**212/21. IRAN.** Jazireh-Ye Hangam. Charts BA 2837, 2851, 2888, 3173 and 3174. Safe water light buoy (pillar) established in position 26-41.24N 055-53.76E with characteristics ISO 4 Sec 2 Meters 3 Miles. Mariners cautioned.

**213/21. CENTRAL GULF.** Qatar. Charts BA 2523, 2883 and 2886. 'West Tucana' rig will be moved on 03 Jun 21 by vessels 'Vortex Vanguard', 'Lanpan 30' and 'Lanpan 35'. The towage will commence from position 25-53.90N, 051-38.60E to position 25-59.30N, 051-45.50E. Mariners are requested to navigate with caution and give wide berth. Cancel this message on 07 Jun 2021.

**214/21. QATAR.** Al Shaheen Field. Charts BA 2523, 2837, 2847, 2858, 2886 and 4705. Swordfish vessel is carrying out the diving activities at Al Shaheen Field till 30 Jun 21 on following positions:

F Location Al Shaheen Field:  
FA 26-32.093N 051-58.275E  
FC 26-32.140N 051-58.215E

A Location Al Shaheen Field:  
AF 26-35.550N 052-00.122E  
AB 26-35.534N 052-00.104E

Mariners are requested to navigate with caution and give wide berth while passing in the vicinity.

**215/21. EGYPT.** Gulf of Suez. Charts BA 159 and 2374. Reported vessel ‘Inspecta 7’ sunk in position 28-19.00N, 033-07.55E, beside uncharted and unmarked sunken vessel ‘Cosmos 2’ in same position at Ras Gharib waiting area, Red Sea, Egypt. General depth 20 meter. Mariners are requested to navigate with extreme caution.

**216/21. SELF CANCELLING.** Navarea IX Warnings inforce:

2019 Series: 126, 146, 381 and 393.  
2020 Series: 004, 018, 035, 078, 150, 178, 209, 215, 222, 238, 266, 336, 350, 379, 384, 387, 394, 406, 408, 409, 449 and 451.  
2021 Series: 024, 084, 086, 088, 109, 152, 173, 176, 182, 188, 202, 203, 206, 207, 209, 210, 212, 213, 214 and 215.

**COASTAL WARNING**

**061/21. PAKISTAN.** Gwadar. Charts PAK 27, 33, 57 (INT 751), 58 (INT 7019), BA 38 and 707. Firing practice with live ammunition will be carried out on 03 and 04 Jun 21. Details as under:

Position : 25-05.88N 062-22.27E  
Time : 0500-1100 UTC  
Firing Arcs : 130-220 degree (clockwise)  
Safety Range : 14000 meters

Ships and craft are to keep well clear of assigned danger area on above specified schedule. Cancel this message on 041200 UTC Jun 21.

**062/21. SELF CANCELLING.** Navigational Warnings Inforce:

2019 Series: 111 and 113.  
2020 Series: 057, 065, 110, 125, 133 and 143.  
2021 Series: 059.

WPGs Inforced 2021: 29  
WPGs cancelled 2021: 26 and 30

**PART – III**

**CORRECTIONS TO SAILING DIRECTIONS**

Nil

**PART – IV**

**MARINE INFORMATION**

Nil

NP77. Vol D Edition 2020. Weekly Edition No. 22, Dated 03 June 2021.  
 Last Updates: Weekly Edition No. 21, dated 27 May 2021.

<b>D1684</b> ES, I, 03060	- Isla Coelleira	43 45-52 N 7 37-75 W	Fl(4)W 16s	87	7	Grey conical tower 7	<i>(fl 1, ec 2) x 3, fl 1, ec 6.</i> <b>Range 3M (T) 2021</b> *
NORTH-WEST COAST. ISLAS SISARGAS							
<b>D1728</b> ES, I, 03730	- <b>Summit of Largest Island</b>	43 21-59 N 8 50-67 W	Fl(3)W 15s	108	<b>23</b>	8-sided masonry tower with white house 11	<i>(fl 0-2, ec 2-8) x 2, fl 0-2, ec 8-8</i>  MMSI No 992242125 *
--	--	--	AIS	--	--	--	--
<b>D1913-1</b> ES, I, 05261	- Puerto de Bayona (Baiona). Yacht Club. Breakwater. W Head	42 07-28 N 8 50-60 W	Fl(3)R 9s	--	3	Red and white post	<i>(fl 0-5, ec 1-5) x 2, fl 0-5, ec 4-5.</i> <b>TE 2021</b> *
<b>D2058-5</b> PT, I, 94-5	- Canal da Embocadura. Central Pier. W End	40 38-64 N 8 44-94 W	LFl G 5s	8	3	White tower, green bands 4	<i>fl 2</i> *
<b>D2059-17</b> PT, I, 99-7	- Canal de Mira. Costa Nova Marina. Pier. CN N	40 37-19 N 8 44-88 W	Q G 1s	2	0-5	White post, green bands 2	-- * *
<b>D2059-5</b> PT, I, 96-6	- Canal Principal de Navegação. N Commercial Wharf. N Pier. Head	40 39-22 N 8 43-63 W	Fl R 5s	6	4	White round tower, red bands 4	<i>fl 1</i> *
<b>D2067-35</b> PT, I, 110-6	- Harbour Entrance. Ldg Lts 046.5°. Rear	40 08-87 N 8 52-16 W	Oc R 3s	15	6	White column, red bands 5	<i>ec 1.</i> R039°-055°(16°) *
<b>D2068</b> PT, I, 110	- S Breakwater. Head	40 08-58 N 8 52-39 W	Fl G 6s	13	7	White column, green bands 7	<i>fl 0-6</i> *
<b>D2076</b> PT, I, 127	- São Martinho do Porto. Ponta de Santo António	39 30-64 N 9 08-59 W	LFl R 6s	32	9	White column, red bands	<i>fl 2</i> *
WEST COAST. ILHAS BERLENGAS. ILHÉU FARILHÃO GRANDE							
<b>D2084</b> PT, I, 132	- Farilhão	39 28-74 N 9 32-70 W	Fl(2)W 5s	99	13	White column, red stripes 6	<i>fl 0-5, ec 1, fl 0-5, ec 3.</i> <b>TE 2021</b> *
<b>D2142-1</b> PT, I, 367-1	- Sesimbra. Ldg Lts 003.5°. Rear. 34m from front	38 26-58 N 9 06-10 W	LFl R 5s	16	6	Red lantern on NW corner of fortress 17	<i>fl 2</i> *
<b>D2249</b> PT, I, 595	- W Mole. Head	37 09-80 N 7 23-99 W	Fl R 3s	9	4	White post, red bands 8	<i>fl 0-5</i> *
<b>D2681-5</b> PT, I, 780	- Urzelina	38 38-64 N 28 07-64 W	Fl R 6s	9	6	Red structure on white wall, yellow bands 4	<i>fl 1-5</i> *

<b>D2908</b> PT, III, 2180	ILHA BRAVA - Ponta da Jalunga	14 53-43 N 24 40-42 W	Fl(2+1)W 15s	24	5	White column, white lantern 8	W187°-007°(180°)	*
<b>D2930</b> PT, II, 2050	ILHA DE SÃO NICOLAU - Ponta Leste	16 33-98 N 24 00-67 W	Fl(4)W 10s	73	11	White column, red lantern 3	(fl 0-3, ec 1-2) x 3, fl 0-3, ec 5-2. W140°-030°(250°)	*
<b>D6488</b> ZA, , Z6488 MZ, , 1	Ponta do Ouro	26 51-39 S 32 53-31 E	Fl(3)W 10s	113	13	White concrete tower on white dwelling 5	..	*
<b>D6491</b> MZ, , 28	BAÍA DE MAPUTO (LOURENÇO MARQUES) - Barra Norte. Monte Cutfield. Lacerda	25 33-75 S 32 50-62 E	Fl(2)W 10s	61	23	White □ on aluminium framework tower 10	..	
	----	..	Racon	..	..	..	ALRS Vol 2 Station 74200	*
<b>D6522</b> MZ, , 88	Barra do Limpopo. Monte Belo	25 11-34 S 33 30-08 E	Fl W 10s	93	28	White masonry tower on dwelling 14	..	*
<b>D6524</b> PT, II, 6072	Boa Paz. On Sand Dune	24 57-06 S 34 10-21 E	Fl(2)W 12s	74	16	White round tower 8	..	*
<b>D7406</b>	- Al Juffair. Dir Lt 287°03'	26 12-14 N 50 36-63 E	Dir WRG	42	..	On flour mill silo	VQ G283-9°-286-7°(2-8°). VQ W286-7°-287-5°(0-8°). VQ R287-5°-290-2°(2-7°). Difficult to identify	*
<b>D7692</b>	JAZĪREH-YE QEYS Remove from list; deleted							
<b>D9206-85</b>	- WP2	25 58-27 N 52 41-04 E	Mo(U)W 15s	..	15	Platform	..	*