



PAKISTAN NOTICES TO MARINERS

WEEKLY EDITION 12

Notice: 44 – 46(T)/21

27 MAR 2021

Copies of these Notices can be obtained gratis from Mercantile Marine Department and PN Chart Depot / NAVAREA IX Headquarters, 11 Liaquat Barracks Karachi. The same can be downloaded from web: www.paknavy.gov.pk/hydro.

CONTENTS

- I NOTICES TO MARINERS
- II REPRINTS OF RADIO NAVIGATIONAL WARNINGS
- III CORRECTIONS TO SAILING DIRECTIONS
- IV MARINE INFORMATION

Mariners are requested to inform the Hydrographic Department, Naval Headquarters, 11 Liaquat Barracks, Karachi, Pakistan, immediately on the discovery of new dangers, or suspected dangers to navigation and of changes or defects in aids to navigation noticed in NAVAREA IX and of shortcomings in PAK charts or publications.

Tel : + 92-21-48506151
+ 92-21-48506152
Fax : + 92-21-99201623
+ 92-21-35867737

E-mail : hydropk@paknavy.gov.pk
hydropk@gmail.com

Web : www.paknavy.gov.pk/hydro.


MUHAMMAD KHALID
Commodore
Hydrographer

Hydrographic Department, Naval Headquarters, 11 Liaquat Barracks, Karachi 75530, PAKISTAN

PART – I
NOTICES TO MARINERS


44/21 IRAN - Submarine pipeline.

BA Chart 2837 (INT 7017) [*previous update 892/21*] WGS84 DATUM

Insert submarine pipeline, , joining:

26° 33'·9N., 53° 55'·6E.
26° 37'·0N., 53° 55'·8E.
26° 39'·1N., 53° 56'·3E.
26° 41'·7N., 53° 56'·5E.
26° 43'·2N., 53° 56'·9E.
26° 43'·5N., 53° 56'·6E.

BA Chart 2887 (INT 7232) [*previous update 6277/20*] WGS84 DATUM

Insert submarine pipeline, , joining:

26° 34'·0N., 53° 55'·6E.
26° 37'·0N., 53° 55'·8E.
26° 39'·1N., 53° 56'·3E.
26° 41'·7N., 53° 56'·5E.
26° 43'·2N., 53° 56'·9E.
26° 43'·5N., 53° 56'·6E.


Source: Admiralty Notice to Mariners No. 1256/2021.

45*/21 QATAR - Obstruction.

BA Chart 2837 (INT 7017) [*previous update 1256/21*] WGS84 DATUM

Insert  *Obstn Rep* 25° 33'·4N., 51° 58'·8E.

BA Chart 2847 (INT 7018) [*previous update 419/21*] WGS84 DATUM

Insert  *Obstn Rep* 25° 33'·4N., 51° 58'·8E.

BA Chart 2886 (INT 7243) [*previous update 419/21*] WGS84 DATUM

Insert  *Obstn Rep PA* 25° 33'·4N., 51° 58'·8E.

BA Chart 3950 (INT 7244) [*previous update 49/21*] WGS84 DATUM

Insert  *Obstn Rep (2021) PA* 25° 33'·40N., 51° 58'·78E.

Source: Admiralty Notice to Mariners No. 1269*/2021.

46(T)/21 PAKISTAN - Wrecks.

1. Wrecks exist in the following positions:

- 24° 31'·00N., 66° 57'·00E.
- *24° 49'·00N., 66° 36'·00E.
- *24° 42'·00N., 66° 41'·00E.

2. Mariners are advised to navigate with caution in the area.

3. Former Notice 5447(T)/20 is cancelled.

*Indicates new or revised entry
(WGS84 DATUM)

BA Charts affected - 39 - 58 (INT 7314)

Source: Admiralty Notice to Mariners No. 1276(T)/2021.

PART – II
RADIO NAVIGATIONAL WARNINGS

119/21. SELF CANCELLING. Cancel Navarea IX warning 093 of 2021.

120/21. CENTRAL GULF. Qatar. Charts BA 2886, 2887 and 2837. ‘Halul 51’ seabed survey and debris removal operation will commence on 21 Mar in WP1 Platform vicinity at position 25-55.03N, 052-42.65E within 500 meters radius. Mariners are requested to navigate with caution and give wide berth. Cancel this message on 272359 UTC Mar 2021.

121/21. SOUTHERN GULF. UAE. Charts BA 2443, 2444, 2889, 3178 and 3413. Restricted area 200 meters radius established around the artificial reefs in following positions:

- West of Das Island 25-08.16N 052-52.09E
- West of Zirkuh Island 24-51.65N 053-03.91E
- East of Zirkuh Island 24-51.84N 053-05.54E

Anchoring strictly prohibited within the restricted areas and mariners are requested to navigate with caution. Cancel Navarea IX warning 114 of 2021.

- 122/21. **PAKISTAN.** Ormara. Charts PAK 24, 33, 57 (INT 751), 58 (INT 7019), BA 38 and 707. Firing practice with live ammunition will be carried out on 25 and 26 Mar 2021 from 0300-1000 UTC in area bounded by following coordinates:

25-12N 064-30E
 25-00N 064-30E
 25-00N 064-48E
 25-12N 064-48E

Ships and craft are to keep well clear of assigned danger area on above specified schedule. Cancel this message on 261100 UTC Mar 2021.

- 123/21. **SOUTHERN GULF.** U A E. Charts BA 2837, 2858 and 2889. Seismic survey is being conducted in area bounded by:

Crew 209 Area:
 24-08.29N 052-00.10E
 24-08.29N 052-12.20E
 24-09.93N 052-12.20E
 24-09.93N 052-14.38E
 24-02.84N 052-14.38E
 24-02.84N 052-00.10E

Crew 252 Area:
 Node Spread Area
 25-23.80N 053-57.48E
 25-23.50N 054-11.94E
 25-18.45N 054-11.81E
 25-18.76N 054-57.36E

Shooting Area
 25-26.96N 054-01.76E
 25-26.81N 054-08.23E
 25-15.35N 054-07.93E
 25-15.49N 054-01.48E

Crew 253 Area:
 Source Operation Area
 24-53.61N 053-05.47E
 24-53.61N 053-17.92E
 24-48.44N 053-17.92E
 24-48.44N 053-05.47E

Receiver Operation Area
 24-56.66N 053-09.11E
 24-56.66N 053-14.32E
 24-45.29N 053-14.32E
 24-45.29N 053-09.11E

Mariners are advised to navigate with caution and to maintain a listening watch on channels 16/72 and 76. Cancel this message on 282359 UTC Mar 2021.

- 124/21. **RED SEA.** Jeddah. Charts BA 158 and 4704. OSV Mehr reported stranded in position 21-37N 037-45E. Mariners are requested to navigate with caution and render assistance.

- 125/21. **SELF CANCELLING.** Cancel Navarea IX warning 073 of 2021.

- 126/21. **CENTRAL GULF.** Qatar. Charts BA 2847, 2883 and 2886. Seafox Matsu Rig will be moved on 250300 UTC March 2021 by vessel MMA Chieftain. The towage will commence from its current position 25-32.078N, 051-58.258E to 25-53.800N, 051-38.500E. Mariners are requested to navigate with caution. Cancel Navarea IX warning 120 of 2021.

- 127/21. **SOUTHERN GULF.** UAE. Charts BA 3413, 2444, 2837 and 2858. Das area channel “Buoy No. 2” reported missing in charted position 25-04.48N, 053-02.46E. Mariners are requested to navigate with caution. Cancel Navarea IX warning 117 of 2021.

- 128/21. **PAKISTAN.** Sonmiani Bay. Charts PAK 22, 33, 57 (INT 751), 58 (INT 7019), BA 38 and 707. Firing practice with live ammunition will be carried out between 0200 to 0730 UTC from 30 Mar to 01 Apr 21 in area bounded by:

25-10.88N 066-48.11E
 25-14.33N 066-46.52E
 24-41.82N 066-16.96E
 25-17.56N 066-01.94E

Ships and craft are to keep well clear of assigned danger area on above specified schedule. Cancel this message on 010830 UTC Apr 21.

- 129/21. SELF CANCELLING.** Cancel Navarea IX warning 002 of 2021. Warning printed in Pakistan Notice to Mariners Weekly Edition 08 (Part-IV) of 2021.
- 130/21. SELF CANCELLING.** Channel Buoy No.2 replaced in charted position. Cancel Navarea IX warning 127 of 2021.
- 131/21. SELF CANCELLING.** Navarea IX Warnings inforce:
- 2019 Series: 126, 146, 381 and 393.
 2020 Series: 004, 018, 035, 078, 150, 178, 184, 209, 215, 222, 225, 238, 266, 270, 336, 350, 379, 384, 387, 394, 406, 408, 409, 431, 449, 451 and 466.
 2021 Series: 003, 024, 033, 049, 050, 072, 074, 076, 084, 086, 088, 097, 098, 101, 109, 111, 116, 121, 123, 124, 126, 127 and 128.

COASTAL WARNING

- 033/21. PAKISTAN.** Ormara. Charts PAK 24, 33, 57 (INT 751), 58 (INT 7019), BA 38 and 707. Firing practice with live ammunition will be carried out on 25 and 26 Mar 2021 from 0300-1000 UTC in area bounded by following coordinates:
- 25-12N 064-30E
 25-00N 064-30E
 25-00N 064-48E
 25-12N 064-48E
- Ships and craft are to keep well clear of assigned danger area on above specified schedule. Cancel this message on 261100 UTC Mar 2021.
- 034/21. PAKISTAN.** Karachi Port. Charts PAK 5 (INT 7314), 30 (INT 7315), BA 40 and 58. PIDC channel beacon light at training wall in position 24-50.02N 066-58.03E reported operational. Cancel Coastal warning 031 of 2021.
- 035/21. SELF CANCELLING.** Cancel Coastal Warning 034 of 2021.
- 036/21. PAKISTAN.** Sonmiani Bay. Charts PAK 22, 33, 57 (INT 751), 58 (INT 7019), BA 38 and 707. Firing practice with live ammunition will be carried out between 0200 to 0730 UTC from 30 Mar to 01 Apr 21 in area bounded by:
- 25-10.88N 066-48.11E
 25-14.33N 066-46.52E
 24-41.82N 066-16.96E
 25-17.56N 066-01.94E
- Ships and craft are to keep well clear of assigned danger area on above specified schedule. Cancel this message on 010830 UTC Apr 21.
- 037/21. SELF CANCELLING.** Navigational Warnings Inforce:
- 2019 Series: 111 and 113.
 2020 Series: 057, 065, 110, 125, 133 and 143.
 2021 Series: 012, 022, 027 and 036

WPGs Inforced 2021: 11, 14 and 18
 WPGs cancelled 2021: 17

PART – III**CORRECTIONS TO SAILING DIRECTIONS****NP38 West Coast of India Pilot (2019 Edition)**

**India - Terekhol River to Mālvan Bay -
West-south-west of Vengurla Rocks —
Directions; wreck**

205

After Paragraph 7.22 2 line 9 Insert:

Clear of a dangerous wreck (15°49'00N
73°20'00E), position approximate, and:

Indian Notice 2/44/21 **[NP38-No 41-Wk 12/21]**

**India - West coast - West part of
Gulf of Kachachh — Directions; wrecks**

264

Paragraph 9.18 2 lines 1-2 Replace by:

2 Clear of two dangerous wrecks (22°23'05N
68°42'10E and 22°23'96N 68°42'31E),
positions approximate, thence:

Indian Notice 2/42/21 **[NP38-No 42-Wk 12/21]**

NP63 Persian Gulf Pilot (2021 Edition)

**Saudi Arabia - Persian Gulf - Ra's al Khair
Port King Salman Complex — Development**

213

After Paragraph 8.171 1 line 9 Insert:

Works are in progress (2021) to construct the King Salman Complex (27°32'80N 49°16'80E), planned to consist of several dry docks, around 15 berths and due to be completed in 2022. The port is protected by two breakwaters and the approach is from NE via a buoyed channel, SE of Ra's al Khair entrance channel.

UKHO

[NP63-No 5-Wk 12/21]**PART – IV****MARINE INFORMATION**

Nil

NP77. Vol D Edition 2020. Weekly Edition No. 12, Dated 25 March 2021.
 Last Updates: Weekly Edition No. 11, dated 18 March 2021.

D1476-6 ES, I. 00210	- Muelle Petroleros. Corner	43 19-29 N 1 54-47 W	Fl(2)G 7s	8	1 Green and white tower 6	<i>fl 0-5, ec 1-5, fl 0-5, ec 4-5.</i> TE 2021 *
D1486 ES, I. 00265	- La Concha. Harbour. W Pier. Head	43 19-34 N 1 59-41 W	Fl(2)R 8s	8	5 Red post on grey 4 sided-base 5	<i>fl 1, ec 1-5, fl 1, ec 4-5</i> *
D1647 ES, I. 02570	- Puerto de Luarca. Dique del Canouco. Head	43 32-93 N 6 32-15 W	Fl(2)R 7s	19	5 Red round tower 13	<i>fl 0-5, ec 1-5, fl 0-5, ec 4-5</i> *
D1657-5 ES, I. 02670	- Puerto de Viavélez. Breakwater. Head	43 33-95 N 6 50-44 W	Fl(3)R 9s	8	5 Red truncated conical tower 5	<i>(fl 0-5, ec 1-5) x 2, fl 0-5, ec 4-5.</i> Destroyed (T) 2021 *
D1660-5 ES, I. 02741	- Punta Castrelius	43 33-07 N 7 02-01 W	Fl(4)WG 15s	9	5 Green column, white band 8	<i>(fl 1, ec 2) x 3, fl 1, ec 5.</i> W148°-172°(24°), G179°-010°(191°) Obscured 172°-179°(7°). TE 2021 *
D1675-2 ES, I. 02840	- Puerto de Burela. Breakwater. Head	43 39-36 N 7 20-65 W	Fl(2)RG 7s	16	5 Green and white tower 2	<i>fl 0-5, ec 1-5, fl 0-5, ec 4-5.</i> R112°-162°(50°), G162°-112°(310°). TE 2021 *
D1684 ES, I. 03060	- Isla Coelleira	43 45-52 N 7 37-75 W	Fl(4)W 16s	87	7 Grey conical tower 7	<i>(fl 1, ec 2) x 3, fl 1, ec 6.</i> TE 2021 *
D1692 ES, I. 03220	- Cabo Prior	43 34-06 N 8 18-86 W	Fl(1+2)W 15s	105	22 6-sided tower and dwelling 7	<i>fl 0-3, ec 5-7, fl 0-3, ec 2-7, fl 0-3, ec 5-7.</i> W055-5°-310°(254-5°). Range 5M (T) 2021 *
D1723-92 ES, I. 03686-3 *	- Punta Langosteira. Oil Berth *	43 20-97 N 8 31-07 W *	Fl(4)Y *	10 *	3 Yellow beacon 10 *	.. *
D1728 ES, I. 03730	NORTH-WEST COAST. ISLAS SISARGAS - Summit of Largest Island	43 21-59 N 8 50-67 W	Fl(3)W 15s	108	23 8-sided masonry tower with white house 11	<i>(fl 0-2, ec 2-8) x 2, fl 0-2, ec 8-8.</i> TE 2021
--	AIS	MMSI No 992242125 *