



# PAKISTAN NOTICES TO MARINERS

## WEEKLY EDITION 07

Notice: 25 – 28(T)/21

20 FEB 2021

Copies of these Notices can be obtained gratis from Mercantile Marine Department and PN Chart Depot / NAVAREA IX Headquarters, 11 Liaquat Barracks Karachi. The same can be downloaded from web: [www.paknavy.gov.pk/hydro](http://www.paknavy.gov.pk/hydro).

### CONTENTS

- I NOTICES TO MARINERS
- II REPRINTS OF RADIO NAVIGATIONAL WARNINGS
- III CORRECTIONS TO SAILING DIRECTIONS
- IV MARINE INFORMATION

Mariners are requested to inform the Hydrographic Department, Naval Headquarters, 11 Liaquat Barracks, Karachi, Pakistan, immediately on the discovery of new dangers, or suspected dangers to navigation and of changes or defects in aids to navigation noticed in NAVAREA IX and of shortcomings in PAK charts or publications.

Tel : + 92-21-48506151  
+ 92-21-48506152  
Fax : + 92-21-99201623  
+ 92-21-35867737

E-mail : [hydropk@paknavy.gov.pk](mailto:hydropk@paknavy.gov.pk)  
[hydropk@gmail.com](mailto:hydropk@gmail.com)

Web : [www.paknavy.gov.pk/hydro](http://www.paknavy.gov.pk/hydro).

**MUHAMMAD KHALID**  
Commodore  
Hydrographer

**Hydrographic Department, Naval Headquarters, 11 Liaquat Barracks, Karachi 75530, PAKISTAN**

**PART – I**  
**NOTICES TO MARINERS**

**25\*/21 UNITED ARAB EMIRATES - Buoyage.**

**BA Chart 3413 (INT 7227) (Panel D, Jazīrat Dās) [ previous update 2520/20 ] WGS84 DATUM**

Insert	 TMB3	25° 08'·26N., 52° 53'·20E.
	 TMB2	25° 08'·37N., 52° 53'·26E.
	 TMB4	25° 08'·41N., 52° 53'·47E.
	 TMB5	25° 08'·36N., 52° 53'·40E.
	 TMB6	25° 08'·27N., 52° 53'·37E.

Source: Admiralty Notice to Mariners No. 664\*/2021.


**26/21 UNITED ARAB EMIRATES - Superbuoy.**

*Note:* Former Notice 5788(T)/20 (PAK Notice 174(T)/20) is cancelled.

**BA Chart 3179 (INT 7229) [ previous update 181/21 ] WGS84 DATUM**

Move	 from:	24° 12'·14N., 52° 41'·39E.
	to:	24° 12'·02N., 52° 41'·34E.

**BA Chart 3778 [ previous update 642/21 ] WGS84 DATUM**

Move	 SPM-3 Mo(U)15s Horn Mo(U)30s from:	24° 12'·14N., 52° 41'·39E.
	to:	24° 12'·02N., 52° 41'·34E.



**BA Chart 3780 [ previous update 642/21 ] WGS84 DATUM**

Move	 Mo(U)15s Horn Mo(U)30s from:	24° 12'·14N., 52° 41'·39E.
	to:	24° 12'·02N., 52° 41'·34E.

Source: Admiralty Notice to Mariners No. 714/2021.

**27/21 BAHRAIN - Submarine power cables.**

**BA Chart 3736 (INT 7258) [ previous update 6031/20 ] WGS84 DATUM**

Insert	submarine power cable,   , joining:	26° 12'·14N., 50° 39'·48E. 26° 11'·99N., 50° 38'·71E. 26° 11'·79N., 50° 38'·37E. 26° 11'·65N., 50° 38'·18E. 26° 11'·56N., 50° 37'·96E. 26° 11'·40N., 50° 37'·81E. 26° 11'·24N., 50° 37'·68E. 26° 11'·10N., 50° 37'·43E. and 26° 11'·08N., 50° 37'·44E. 26° 11'·22N., 50° 37'·70E. 26° 11'·38N., 50° 37'·85E. 26° 11'·54N., 50° 37'·98E. 26° 11'·62N., 50° 38'·20E. 26° 11'·77N., 50° 38'·39E. 26° 11'·96N., 50° 38'·72E. 26° 12'·09N., 50° 39'·40E. 26° 12'·12N., 50° 39'·47E.
--------	---	---

Source: Admiralty Notice to Mariners No. 715/2021.

**28(T)/21 INDIA - West Coast - Data buoys.**

1. Yellow data light-buoys, *Fl(4)15s*, with radar reflectors and mast carrying sensors have been established in the following positions:

<i>Buoy</i>	<i>Position</i>
STB02/TB	20° 48'·0N., 65° 20'·4E.
*TB12/TB	19° 53'·2N., 68° 58'·7E.
TB12A/TB	18° 38'·2N., 67° 11'·6E.
*AD06/OB	18° 24'·5N., 67° 28'·2E.

2. Mariners are advised to maintain a clearance of 1 nautical mile.  
 3. Former Notice 567(T)/21 (PAK Notice 22(T)/21) is cancelled.  
 \*Indicates new or revised entry  
 (WGS84 DATUM)

**Charts affected – PAK 57 (INT 751) and BA 707**

Source: Admiralty Notice to Mariners No. 712(T)/2021.

**PART – II**  
**RADIO NAVIGATIONAL WARNINGS**

- 056/21. PAKISTAN.** Approaches to Karachi. Charts PAK 5 (INT 7314), 33, 57 (INT 751), BA 39 and 58. Firing practice with live ammunition will be carried out between 0300-1200 UTC on 18 and 19 Feb 21 in area bounded by following coordinates:

24-48.40N 066-57.37E  
 24-48.40N 066-49.60E  
 24-45.40N 066-49.84E  
 24-42.23N 066-53.07E  
 24-47.43N 066-58.77E

Ships and craft are to keep well clear of assigned danger area on above specified schedule. Cancel this message on 191300 UTC Feb 2021.

- 058/21. CENTRAL GULF.** Qatar. Charts BA 2837, 2858, 2886 and 2887. Navigation light on platform DP3 in position 25-56.26n, 052-44.61E and platform DP4 in position 26-00.81N, 052-41.69E at Al Khalij oilfield reported unlit. Mariners are requested to navigate with caution.

- 059/21. CENTRAL GULF.** Qatar. Charts BA 2523, 2837, 2858, 2883 and 2886. Cable laying operation in Al-Shaheen field in progress by vessel 'Halul 53' on following route:

26-38.34N 051-57.02E  
 26-38.56N 051-57.50E  
 26-38.80N 051-58.00E  
 26-39.93N 052-00.00E  
 26-40.26N 052-00.50E  
 26-40.35N 052-00.68E

Vessel is restricted in her ability to manoeuvre, mariners are requested to navigate with caution and give wide berth.

- 060/21. SELF CANCELLING.** Cancel Navarea IX warning 021 of 2021.

- 061/21. GULF OF OMAN.** Oman. Charts BA 2851, 2858 and 4705. Oman Charts OM 1, 1214, 1215 and 3505. Naval exercise with surface to air gunnery firing will be carried out from 220430 to 250600 UTC Feb 2021 in area bounded by:

- a. 24-25.0N 057-40.0E
- b. 24-18.0N 057-40.0E
- c. 24-09.0N 057-40.0E
- d. 23-51.3N 058-06.0E
- e. 23-51.5N 058-20.0E
- f. 24-00.0N 058-39.0E
- g. 24-05.0N 058-25.0E
- h. 24-10.0N 058-25.0E

Ships and craft are to keep well clear of assigned danger area on above specified schedule. Cancel this message on 260700 UTC Feb 2021.

- 062/21. SELF CANCELLING.** Cancel Navarea IX warning 046 of 2021.

- 063/21. SELF CANCELLING.** Cancel Navarea IX warnings 337/20 and 004/2021.

- 064/21. SELF CANCELLING.** Navarea IX Warnings inforce:

2019 Series: 096, 126, 146, 221, 381 and 393.

2020 Series: 004, 018, 035, 078, 150, 178, 184, 209, 215, 222, 225, 238, 266, 270, 277, 336, 350, 379, 384, 387, 394, 406, 408, 409, 431, 449, 451, 463 and 466.

2021 Series: 002, 003, 008, 024, 025, 033, 038, 041, 043, 049, 050, 057, 058, 059 and 061.

**COASTAL WARNING**

**020/21. PAKISTAN.** Approaches to Karachi. Charts PAK 5 (INT 7314), 33, 57 (INT 751), BA 39 and 58. Firing practice with live ammunition will be carried out between 0300-1200 UTC on 18 and 19 Feb 21 in area bounded by following coordinates:

- 24-48.40N 066-57.37E
- 24-48.40N 066-49.60E
- 24-45.40N 066-49.84E
- 24-42.23N 066-53.07E
- 24-47.43N 066-58.77E

Ships and craft are to keep well clear of assigned danger area on above specified schedule. Cancel this message on 191300 UTC Feb 2021.

**021/21. SELF CANCELLING.** Navigational Warnings Inforce:

- 2019 Series: 111 and 113.
- 2020 Series: 057, 065, 110, 125, 133 and 143.
- 2021 Series: 012 and 013.

WPGs Inforced 2021: 06  
WPGs cancelled 2021: 09 and 10

**PART – III**

**CORRECTIONS TO SAILING DIRECTIONS**

Nil

**PART – IV**

**MARINE INFORMATION**

Nil

<b>D2601</b> FR, LC, 19630 *	<b>Cap Hadid</b> *	31 41-85 N 9 39-86 W *	Fl(2)W 15s *	48 *	<b>20</b> *	Framework tower 30 *	..	*
<b>D2616-6</b> MA, , 18050 ES, I, 13777 FR, LC, 20450	<b>Oued Drâa (Rio Nun)</b>  <b>- Reserve light</b>	28 40-50 N 11 07-79 W ..	Fl(2)W 5s Fl(2)W 5s	85 ..	<b>25</b> <b>16</b>	Square metal framework tower 33 ..	.. ..	* *
<b>D7376-6</b>	<b>- Oil Loading Terminal. SPM. Tanker Berth No 3</b>	25 08-94 N 52 54-13 E	Fl R 5s	..	<b>4</b>	Green, red, blue and yellow quarters, black top	fl 0-5	*